

Forensic Architecture is a multidisciplinary research group based at Goldsmiths, University of London, that uses architectural techniques and technologies to investigate cases of state violence and violations of human rights around the world.

Goldsmiths, University of London
8 Lewisham Way
London SE14 6NW
United Kingdom

forensic-architecture.org

Israeli military conduct in Gaza during the 2025 ceasefire

Incident analysis between 19 January and 18 March 2025

Report by Forensic Architecture

25 April 2025

A CONTEXT

- 1 On 19 January 2025, a ceasefire between Israel and Hamas in Gaza came into effect. Forensic Architecture (FA) collected and confirmed data relating to forty-three incidents that constituted acts of violence committed by the Israeli military between 19 January and 18 March 2025. These acts include the targeting and killing of civilians, and the destruction of urban and civilian infrastructure. The data collected and confirmed should not be considered exhaustive.
- 2 Methodologically, the collection and analysis of evidence relating to potential ceasefire violations follows the methods deployed in the development of FA's October 2024 report 'A Spatial Analysis of the Israeli Military's Conduct in Gaza since October 2023'.¹

1 Definition:

- 3 **Ceasefire buffer zones:** The 'ceasefire buffer zones', as reportedly outlined in the ceasefire agreement between Israel and Hamas, refer to designated areas within the Gaza Strip where Israeli military forces were temporarily permitted to maintain a presence following their withdrawal from certain key positions.² This new spatial area normalised the expanded buffer zone³ announced by the Israeli military in October 2023, including at least one kilometre of land on the northern and eastern sides of the Gaza Strip⁴, as well as the surrounding areas of the Netzarim and Philadelphi Corridors. The ceasefire agreement reportedly stipulated that the Israeli military would withdraw eastward from densely populated areas along the borders of the Gaza Strip, including Wadi Gaza, the Netzarim Corridor, and the Kuwait Roundabout. Over the course of the first phase of the ceasefire, the withdrawal was set to occur in three stages (on days 1, 7, and 22), each with a different set of boundaries for the agreed upon buffer zones (see [Figure 1](#), [Figure 2](#), [Figure 3](#)).⁵ The whole length of the Netzarim Corridor, for instance, was included within the buffer zone

1 Forensic Architecture, 'A Spatial Analysis of the Israeli Military's Conduct in Gaza since October 2023' (2024) <https://content.forensic-architecture.org/wp-content/uploads/2024/10/FA_A-Spatial-Analysis-of-the-Israeli-militarys-conduct-in-Gaza-since-October-2023.pdf> accessed 18 February 2025

2 'Israel-Gaza Ceasefire: Full Text of Agreement' (15 January 2025) <<https://www.middleeasteye.net/news/israel-gaza-ceasefire-full-text-agreement>> accessed 18 February 2025

3 In our 2024 report, we elaborated on the history of the role of the military buffer zone in Gaza and its expansion after November 2023. Forensic Architecture, 'A Spatial Analysis of the Israeli Military's Conduct in Gaza since October 2023' 19, 57.

4 'المنسق'، 'تحذير هام لسكان قطاع غزة: جيش الدفاع يحارب حماس الإرهابية، كل من يتواجد على مسافة 1000 متر من السياج الأمني يعرض حياته للخطر هذه منطقة حرب' (Facebook, 21 October 2023) <<https://www.facebook.com/photo.php?fbid=659312296309468&set=pb.100066921098856-2207520000&type=>>> accessed 20 February 2025

5 The boundaries of these ceasefire buffer zones were obtained from the Institute for the Study of War: 'Iran Update, January 19, 2025' (19 January 2025) <<https://www.understandingwar.org/backgrounder/iran-update-january-19-2025>> accessed 18 February 2025; 'Iran Update, January 27, 2025' (27 January 2025) <<https://www.understandingwar.org/backgrounder/iran-update-january-27-2025>> accessed 18 February 2025; 'Iran Update, February 10, 2025' (10 February 2025) <<https://www.understandingwar.org/backgrounder/iran-update-february-10-2025>> accessed 18 February 2025.

during the first phase of withdrawal from residential areas (see [Figure 1](#)), but was progressively excluded over the next two phases as part of the Israeli military's obligation to withdraw from this area (see [Figure 2](#), [Figure 3](#)).

- 4 **Buffer zones:** We distinguish between 'buffer zones' and 'ceasefire buffer zones' in this report, where 'ceasefire buffer zones' are, in principle, temporary military zones, subject to the terms of a ceasefire agreement made between Israel and Hamas (per the above definition), while 'buffer zones' are military zones not governed by the terms of this agreement. We mark the transitions between the two as taking place on 19 January (from buffer zone to ceasefire buffer zone) and on 18 March (from ceasefire buffer zone to buffer zone), with the latter when the ceasefire is widely understood to have ended with the announcement of new evacuation orders⁶ and a new buffer zone (see [Figure 5](#)).

عاجل تحذير إلى سكان قطاع غزة المتواجدين في المنطقة المحددة بالأحمر وتحديدًا في بيت حانون، خربة خزام، عيسان الكبيرة والجديدة من أجل أمنكم عليكم الإخلاء فورًا⁶ (18 March 2025) إلى مراكز الإيواء المعروفة في غرب مدينة غزة وتلك الموجودة في مدينة خان يونس. بقائكم في المناطق المحددة يعرض حياتكم وحياة أفراد عائلاتكم للخطر <<https://x.com/AvichayAdraee/status/1901992927611543733>> accessed 22 April 2025



Figure 1: Map of the ceasefire buffer zone on 19 January.



Figure 2: Map of the ceasefire buffer zone that was scheduled to come into effect on 25 January but was delayed to 27 January.



Figure 3: Map of ceasefire buffer zone on 9 February.

B TIMELINE

- 5 **19 January:** The ceasefire was reportedly scheduled to take effect at 8:30 local time, but its implementation was delayed until 11:15.⁷ Over the course of the ceasefire's first day, the Israeli military withdrew from residential areas, including Jabalia and Beit Hanoun in northern Gaza, and redeployed to a new ceasefire buffer zone that included the Netzarim and Philadelphi Corridors (see [Figure 1](#)), and an area extending along the eastern and northern perimeter of the Gaza Strip.⁸
- 6 **25 January:** According to the terms of the ceasefire agreement, the Israeli military would reopen and demilitarise al-Rashid Road (also referred to as Rashid Street and al-Rashid Street): 'On day 7 [25 January 2025], the internally displaced pedestrians will be allowed to return north, without carrying arms and without inspection via Rashid street'.⁹ The military instead reinstated civilian access to the road on 27 January (see [Figure 2](#)).
- 7 **27 January:** The Israeli military withdrew from the western (coastal) part of the Netzarim Corridor. The coastal al-Rashid Road was opened to Palestinians pedestrians travelling from southern Gaza to the northern part of the Gaza Strip, involving passage through the corridor. Palestinians were able to drive north along the Salah al-Din Road after successfully completing inspections being conducted by US and Egyptian private security contractors at the Netzarim Corridor checkpoint.¹⁰
- 8 **9 February:** The Israeli military completed its withdrawal from the Netzarim Corridor, relocating towards the agreed 9 February ceasefire buffer zone (see [Figure 3](#)) along the Gaza perimeter. At this time, the ceasefire buffer zone still included the first kilometre of the Netzarim Corridor.¹¹
- 9 **18 March:** The Israeli military published evacuation orders indicating a new buffer zone (see [Figure 5](#)), reinstating their control of the Netzarim Corridor as far west as Salah al-Din Road. Additionally, the boundaries of the new buffer zone substantially extended beyond those of the ceasefire buffer zone, particularly along the northern and eastern perimeter of the Strip, including parts of northern Gaza, Gaza City and Khan Younis.

7 'Key Events That Led to Israel-Hamas Ceasefire Deal in Gaza' (16 January 2025)

<<https://www.bbc.co.uk/news/articles/cvg4ryde7q5o>> accessed 18 January 2025; 'Ceasefire Delayed as Netanyahu Demands Hostage List from Hamas' (19 January 2025) <<https://www.nbcnews.com/news/world/live-blog/israel-hamas-ceasefire-live-updates-rcna188245>> accessed 18 February 2025.

8 'Israel-Hamas Ceasefire Takes Effect in Gaza' (19 January 2025) <<https://www.aljazeera.com/news/2025/1/19/israel-hamas-ceasefire-takes-effect-in-gaza>> accessed 18 February 2025; 'Iran Update, January 19, 2025' (19 January 2025) <<https://www.understandingwar.org/backgrounder/iran-update-january-19-2025>> accessed 18 February 2025.

9 'Israel-Gaza Ceasefire: Full Text of Agreement' (15 January 2025) <<https://www.middleeasteye.net/news/israel-gaza-ceasefire-full-text-agreement>> accessed 18 February 2025

10 'Iran Update, January 27, 2025' (27 January 2025) <<https://www.understandingwar.org/backgrounder/iran-update-january-27-2025>> accessed 18 February 2025

11 'Iran Update, February 9, 2025' (9 February 2025) <<https://www.understandingwar.org/backgrounder/iran-update-february-9-2025>> accessed 18 February 2025; 'Israeli Forces Withdraw from Gaza's Netzarim Corridor' (9 February 2025) <<https://www.aljazeera.com/news/2025/2/9/israeli-forces-withdraw-from-gazas-netzarim-corridor>> accessed 18 February 2025.



Figure 4: Map of ceasefire buffer zone on 9 February and Israeli military withdrawals from 27 January.



Figure 5: Map of new buffer zone (light red) released on 18 March, and the superseded 9 February ceasefire buffer zone (dashed line).

C ATTACKS ON CIVILIANS

- 11 We confirmed forty-two attacks on civilians by Israeli forces in Gaza between 19 January and 18 March 2025 (see [Figure 6](#)), including shootings and airstrikes (see section F).

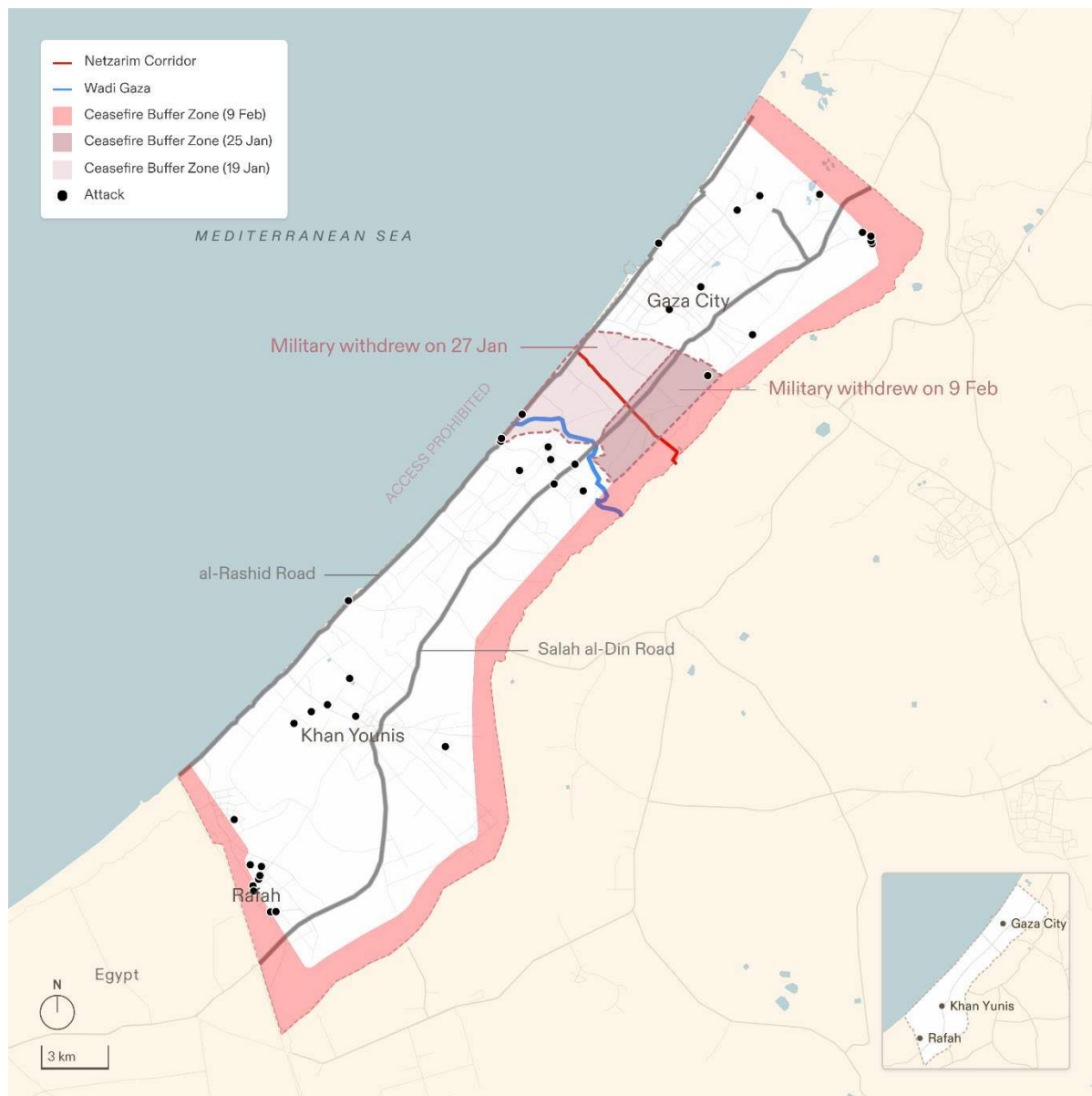


Figure 6: Map of attacks on civilians in Gaza (marked with black dots) between 19 January and 18 March.

1 *Philadelphi Corridor / al-Awda Roundabout*

- 12 We confirmed four attacks on civilians by the Israeli military on 19 January in Rafah near the Philadelphi Corridor, close to the al-Awda Roundabout,¹² which included tanks opening fire on Palestinian civilians [50119-25867] and the killing of one such civilian [50119-25978] (see [Figure 7](#)).
- 13 Using shadow analysis of the visual evidence, we confirmed that the four attacks in this area occurred in the morning of 19 January, likely before the delayed ceasefire took effect at 11:15.



Figure 7: Map of attacks on civilians on 19 January in Rafah.

12 [IDs: 50119-93576, 50119-82628, 50119-25978, 50119-25867]

- ¹⁴ Following the implementation of the ceasefire at 11:15 on 19 January, we confirmed another Israeli military attack on civilians in the vicinity of al-Awda Roundabout in Rafah [ID: 50119-83536].
- ¹⁵ We confirmed three further incidents between 20 January and 9 February of Israeli military attacks¹³ on civilians in the vicinity of the al-Awda Roundabout in Rafah (see [Figure 8](#)), including the killing of a child, Zakaria Hamid Yahya Barbakh, on 20 January [ID: 50120-35137].
- ¹⁶ Following the implementation of the new ceasefire buffer zone on 9 February, we confirmed a further six Israeli military attacks on civilians in Rafah in the period leading up to 18 March (see [Figure 8](#)).¹⁴

¹³ [IDs: 50120-35137, 50120-54579, 50126-54858]

¹⁴ [IDs: 50218-94053, 50219-85836, 50227-27406, 50315-74028, 50317-11051, 50318-24462]



Figure 8: Map of attacks on civilians between 19 January and 18 March in Rafah.

2 *Salah al-Din and al-Rashid Roads*

- 17 Salah al-Din and al-Rashid Roads are the only routes along which Palestinians were allowed, under the terms of the ceasefire, to return to northern Gaza (see Section B). Both roads are intersected by the Netzarim Corridor and the newly established ceasefire buffer zone, which run east-west across the Strip.
- 18 We verified footage that showed Palestinian civilians being fired upon at Salah al-Din and al-Rashid roads on 25 and 26 January, in areas located south of the Netzarim Corridor, while waiting to travel to the north of Gaza along these main roads.¹⁵
- 19 Reports¹⁶ indicate that on 2 February, an Israeli drone targeted a vehicle on al-Rashid Road, injuring seven Palestinians [ID: 50202-91683]. The strike occurred in an area that had previously been part of the ceasefire buffer zone, from which the Israeli military had officially withdrawn on 27 January (see [Figure 9](#)).
- 20 We confirmed bombing and artillery attacks carried out by the Israeli military on 18 March in central Gaza, including in al-Bureij and al-Nuseirat Refugee Camps (see [Figure 10](#)).¹⁷ These attacks took place close to the location of previous attacks along Salah al-Din and al-Rashid roads. During the period in which the ceasefire was active, we found attacks to be concentrated along these routes (see [Figure 10](#)).

15 [IDs: 50125-71215, 50126-70238, 50126-65618]

16 '7 Palestinians Injured in Israeli Strikes in Gaza despite Ceasefire' (2 February 2025)

<<https://www.middleeastmonitor.com/20250202-7-palestinians-injured-in-israeli-strikes-in-gaza-despite-ceasefire/>> accessed 18 February 2025

17 [IDs: 50318-36153, 50318-15243, 50318-42560, 50318-28477]

18 [IDs: 50302-11411, 50304-46757]

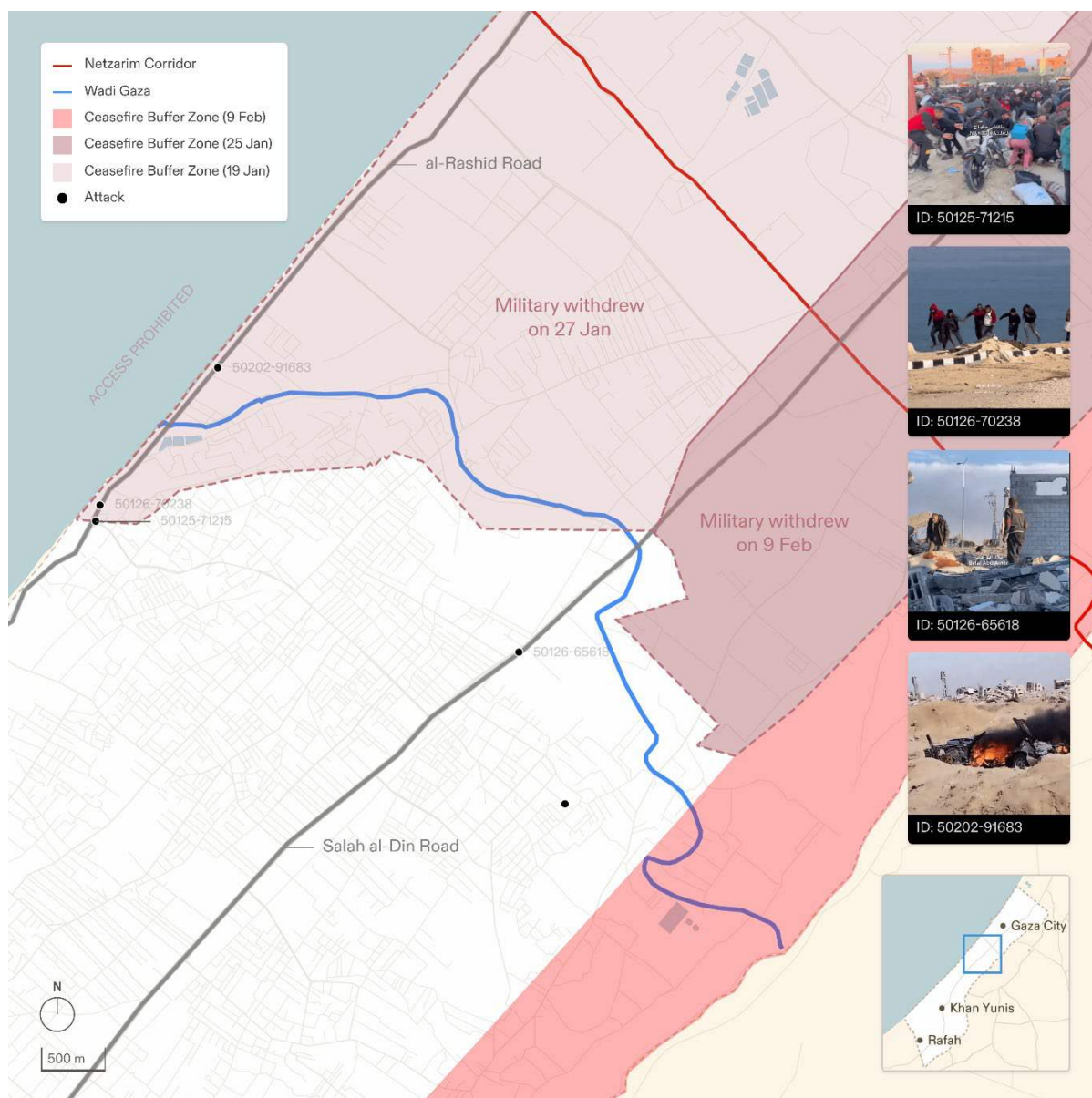


Figure 9: Map of attacks on civilians between 19 January and 17 March along Salah al-Din and al-Rashid Roads in Deir al-Balah.

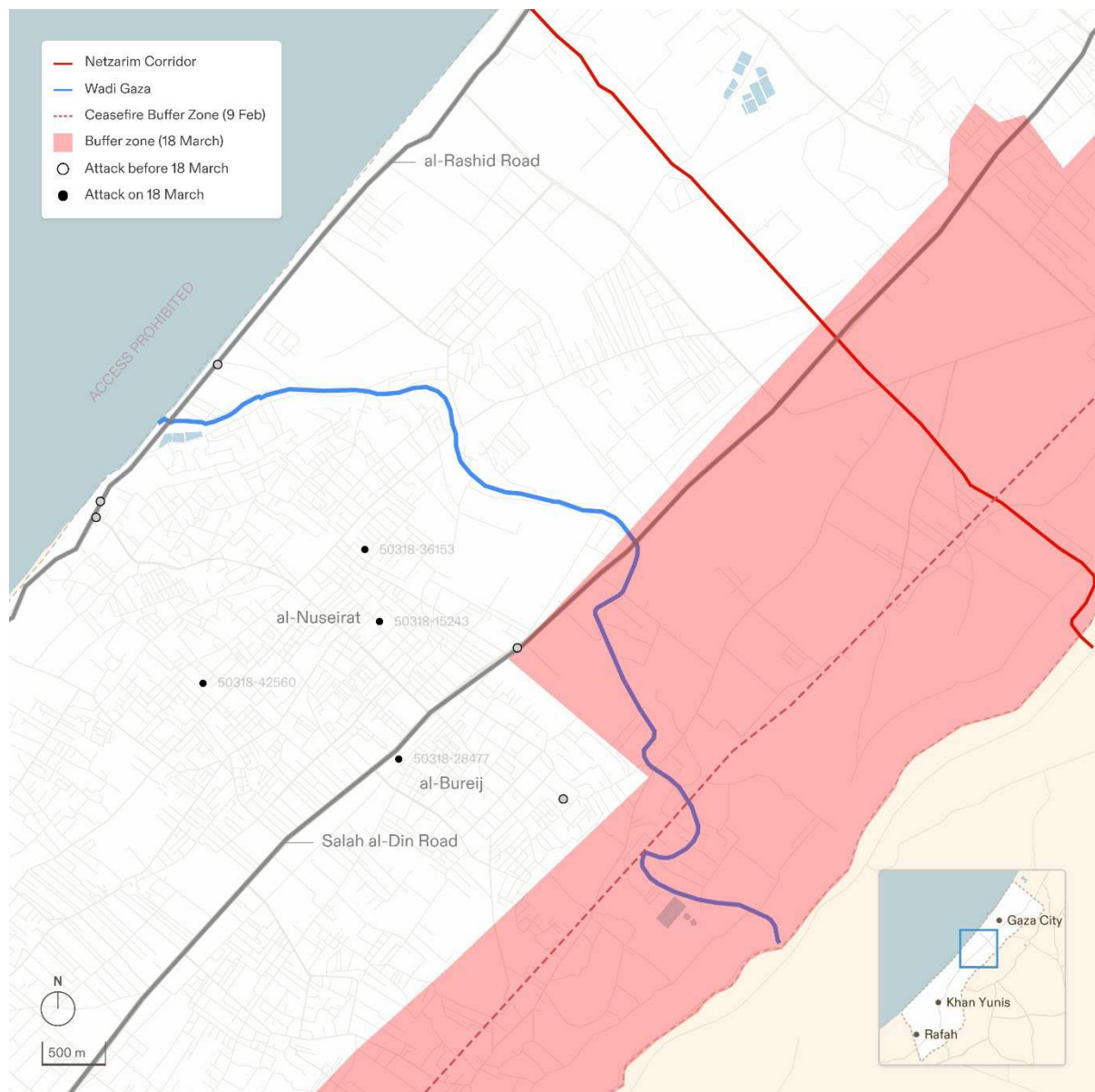


Figure 10: Map of attacks on civilians on 18 March in central Gaza, including in al-Bureij and al-Nuseirat Refugee Camps.

3 *Beit Hanoun*

- 21 Following the Israeli military's withdrawal from the Netzarim Corridor, Palestinians returned to areas of northern Gaza from which they had previously been displaced, such as Beit Lahia and Beit Hanoun.
- 22 We verified footage that showed Al Jazeera journalists in Beit Hanoun being fired upon by the Israeli military on 3 February [ID: 50203-21330]. We also verified two separate incidents of Palestinian civilians being attacked by gunfire on 2 and 4 March (see [Figure 11](#)).¹⁸
- 23 Reports¹⁹ indicate that on 12 March, Palestinians were fired upon at a school, Beit Hanoun Prep. Boys 'B', which was being used as a shelter [ID: 50312-45462].

18 [IDs: 50302-11411, 50304-46757]

19 Shabat H, 'تعيش العائلات في بيت حانون تحت وابل من الرصاصات' (12 March 2025) <<https://www.instagram.com/p/DHFCGzxJT26/?hl=en>> accessed 23 April 2025

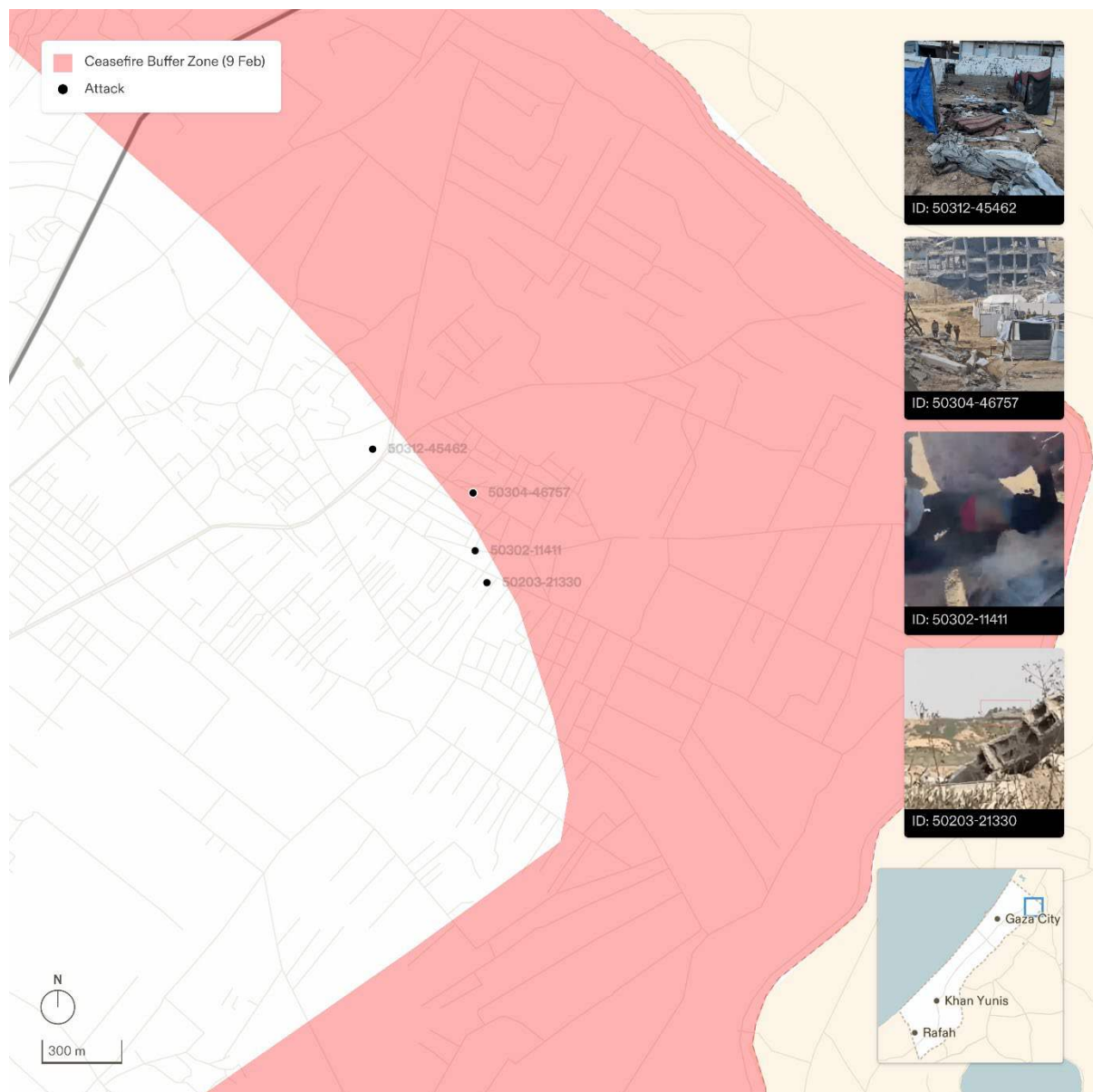


Figure 11: Map of attacks on civilians between 19 January and 17 March in Beit Hanoun, northern Gaza.

4 Khan Yunis

- 24 We verified footage evidencing the bombing of a vehicle in Khan Yunis on 19 January, published²⁰ just a few minutes before the delayed ceasefire took effect at 11:15 that day.
- 25 We verified footage that evidenced an additional five attacks²¹ by the Israeli military in Khan Yunis on 18 March (see Figure 12), the same day Israel announced a new buffer zone (see Figure 5).

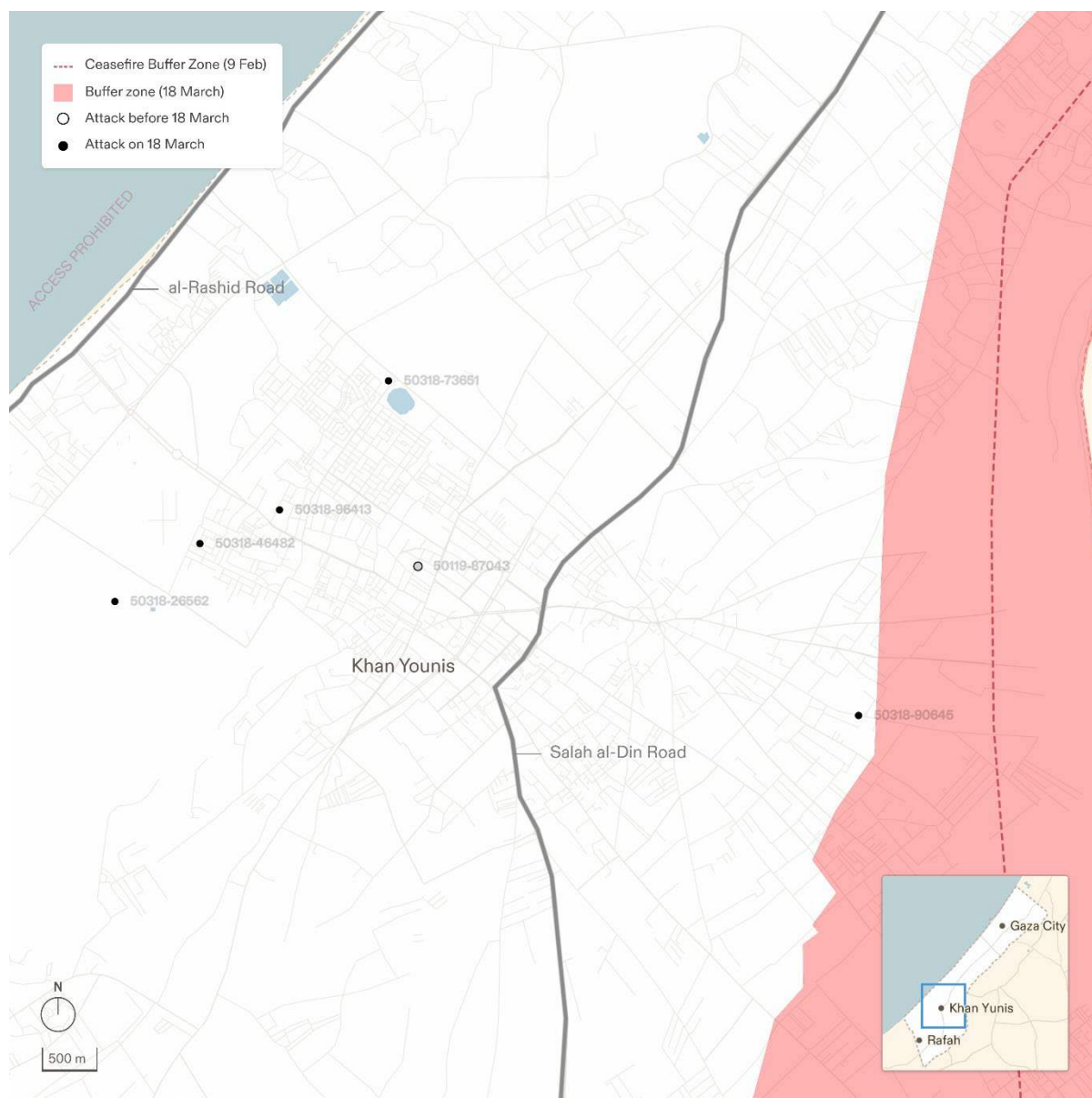


Figure 12: Map of attacks on civilians between 19 January and 18 March in Khan Yunis.

20 'لحظة قصف طيران الاحتلال لمركبة وسط #خان_يونس، رغم دخول اتفاقية #وقف إطلاق النار حيز التنفيذ' (19 January 2025)

<<https://x.com/AnasAlSharif0/status/1880904705838403734>> accessed 23 March 2025

21 [IDs: 50318-73651, 50318-96413, 50318-46482, 50318-26562, 50318-90645]

*DESTRUCTION OF CIVILIAN AND URBAN INFRASTRUCTURE DURING CEASEFIRE***5** *Netzarim Corridor*

- 26 On 24 January, a video was posted on X (formerly Twitter) showing the demolition of a building near the Netzarim Corridor [ID: 50124-53431] within an area of the ceasefire buffer zone still controlled by the Israeli military (see [Figure 13](#)). Using a satellite image from Planet, captured on 28 January, following the military's withdrawal from the area, we confirmed the destruction of the building we geolocated from the video, as well as the destruction of a second building nearby (see [Figure 14](#)).



Figure 13: Frames of video of the demolishing of building in Netzarim Corridor on 24 January. [ID: 50124-53431]



Figure 14: Top: A satellite image, captured on 24 January, shows two buildings standing. The building marked as '1' corresponds to the geolocated video in [Figure 13](#). Bottom: A satellite image, captured on 28 January, shows both buildings destroyed.

- 27 Comparing satellite images taken on 24 January and 2 February reveals further destruction of buildings in Juhor-ad Dik, located south of the Netzarim Corridor, within the designated ceasefire buffer zone (see [Figure 15](#)).



Figure 15: Top: Satellite image taken on 24 January, shows eight buildings standing in Juhor ad-Dik, south of Netzarim Corridor, in the ceasefire buffer zone. Bottom: Satellite image taken on 2 February shows that eight buildings have been demolished.

- 28 A satellite image from 2 February shows several buildings near the Netzarim Corridor in the ceasefire buffer zone while still under the control of the Israeli military (see [Figure 16](#)). Among these structures are Wadi Gaza Prep Co-ed and Caesarea Secondary Co-education schools, both UNRWA institutions. Subsequent imagery from 14 February, taken after the military withdrawal on 9 February, reveals the destruction of multiple buildings, including both schools.

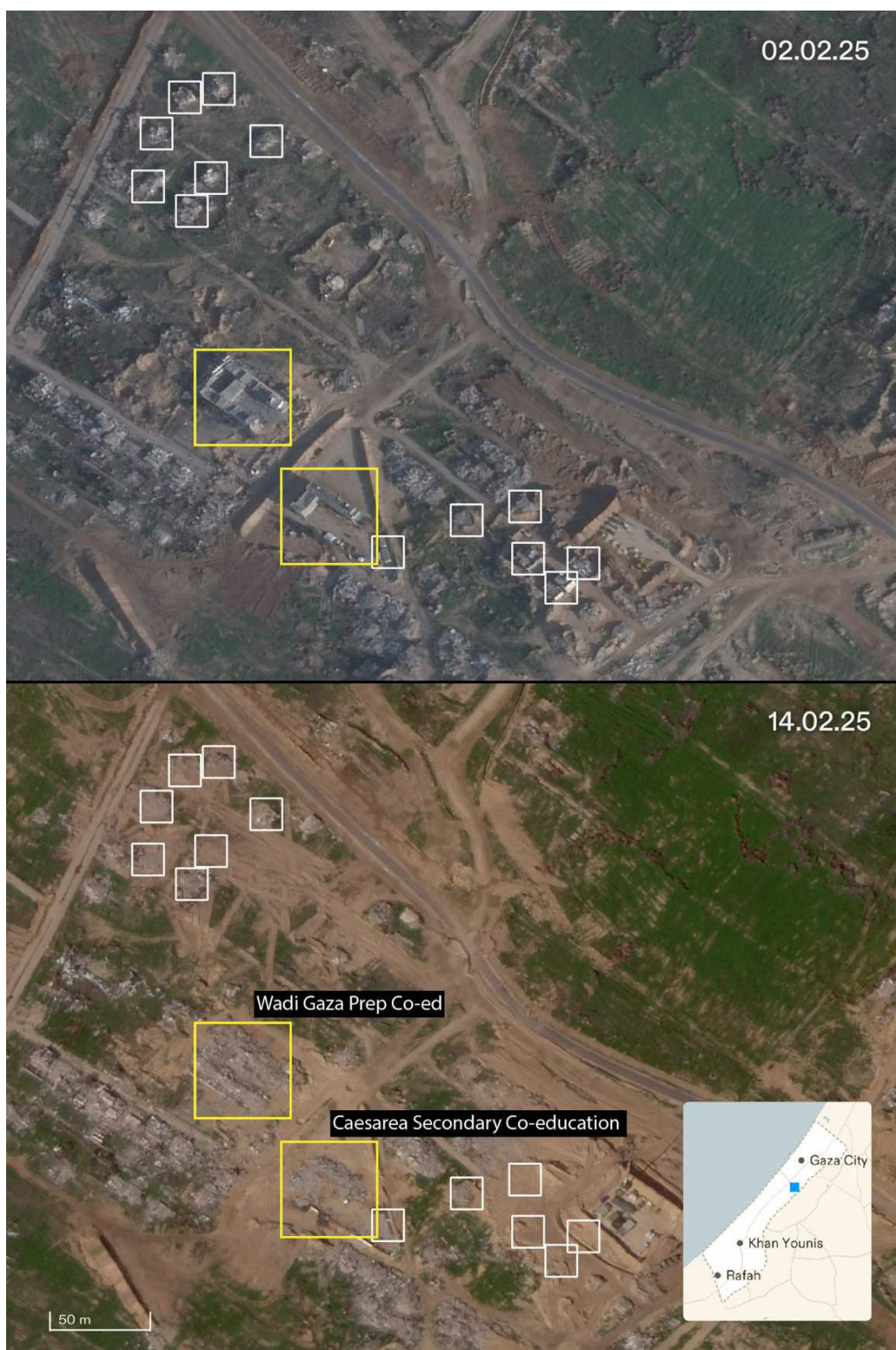


Figure 16: Top: A satellite image taken on 2 February shows several buildings standing adjacent to the Netzarim Corridor, in the ceasefire buffer zone. Bottom: Satellite image taken on 14 February shows that at least fifteen buildings—including the two schools seen in the image from 2 February—have been demolished.




Figure 17 Top: A satellite image taken on 2 February shows several buildings standing adjacent to the Netzarim Corridor, in the ceasefire buffer zone. Bottom: A satellite image taken on 14 February shows that several of the previously identified buildings have been demolished.

- 29 In early March, further destruction took place, this time extending beyond the 9 February ceasefire buffer zone. (see [Figure 18](#)).



Figure 19: Top: A satellite image taken on 2 March shows five buildings. Bottom: A satellite image taken on 15 March shows that those five buildings have been destroyed.

6 Rafah

- 30 Satellite images taken between 19 January and 1 February show the destruction of buildings in Rafah, inside the ceasefire buffer zone.



Figure 20: Top: A satellite image taken on 19 January shows five buildings standing in the ceasefire buffer zone. Bottom: A satellite image taken on 1 February shows that those five buildings have been destroyed.



Figure 21: Top: A satellite image taken on 19 January shows four buildings standing. Bottom: A satellite image taken on 1 February shows that those four buildings have been destroyed.



Figure 22: Top: A satellite image taken on 19 January 2025 shows seven buildings standing. Bottom: A satellite image on 1 February 2025 shows that those seven buildings have been destroyed.



Figure 23: Top: A satellite image taken on 24 January 2025 shows six buildings standing. Bottom: A satellite image on 27 January 2025 shows that those six buildings have been destroyed.




Figure 24: Top: A satellite image taken on 27 January 2025 shows six buildings standing. Bottom: A satellite image on 30 January 2025 shows that those six buildings have been destroyed.

- ³¹ Based on satellite imagery, Al Jazeera reported that as of 1 February, 64 buildings in Rafah had been destroyed since the ceasefire came into effect on 19 January.²²

²² 'Despite ceasefire, Israel destroying homes in Gaza' (Al Jazeera) (15 February 2025)
<<https://www.aljazeera.com/news/2025/2/15/despite-ceasefire-israel-still-destroying-homes-in-gaza?>> accessed 18 February 2025

D CIVILIAN INFRASTRUCTURE WITHIN 9 FEBRUARY CEASEFIRE BUFFER ZONE

1 *Hospitals and schools*

32 Our analysis reveals that one hospital, two field hospitals, and thirty-five schools were located within the 9 February ceasefire buffer zone; two of the medical facilities were out of service and thirty-five schools were destroyed or damaged as of 19 January (see [Figure 25](#), [Figure 26](#), [Figure 27](#); since many of those buildings have suffered significant structural damage since October 2023, [Figure 27](#) includes satellite imagery from before and after the invasion, for the purposes of clarity and identification).



Figure 25: Map of educational facilities inside the ceasefire buffer zone. See [Figure 27](#) for numbered locations.

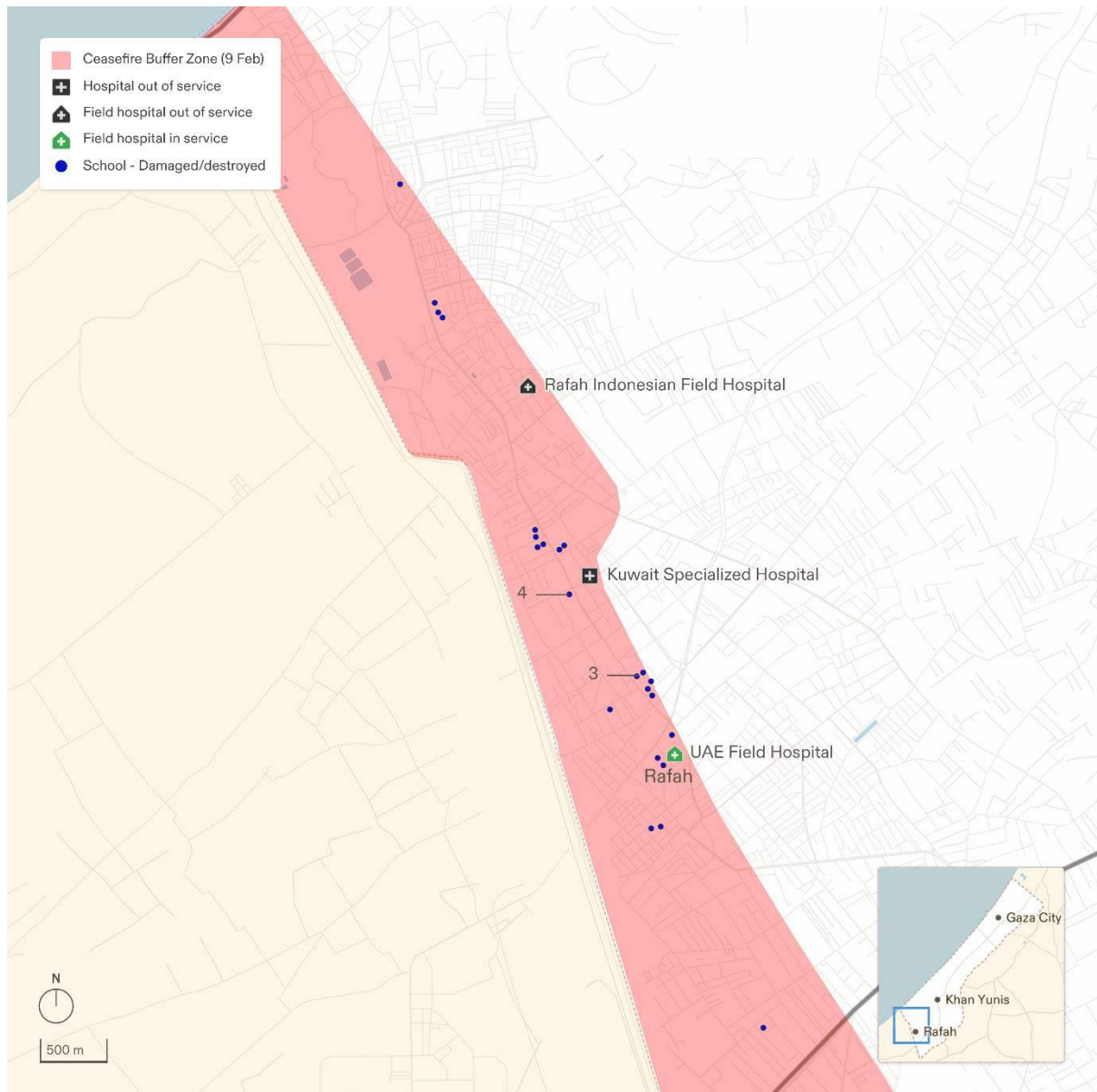


Figure 26: Map of hospitals and schools within the ceasefire buffer zone in Rafah.



Figure 27: Examples of destroyed/damaged educational facilities from Figure 25. Left: Undamaged school. Right: Destroyed/damaged school.

2 Residential areas

The 9 February ceasefire buffer zone continued to encompass residential areas in Deir al-Balah, Gaza City, Khan Younis, North Gaza and Rafah. We looked at a cross-section of residential neighbourhoods located in different parts of the ceasefire buffer zone, including al-Kabira, Judor ad-Dik, Rafah camp, Omar al-Nasr, and Tel al-Sultan camp (see Figure 28; since many of those areas have suffered significant structural damage since October 2023, Figure 29 and Figure 30 include satellite imagery from before and after the invasion, for the purposes of clarity and identification).



Figure 28: Map of selected residential areas inside the 9 February ceasefire buffer zone. The numbers refer to specific sites that have been analysed in Figure 29 and Figure 30.



Figure 29: Satellite images showing residential areas (1, 2, 3 from Figure 28) located inside the 9 February ceasefire buffer zone, in October 2023 and February 2025.



Figure 30: Satellite images showing residential areas (4, 5, 6 from Figure 28) located inside the 9 February ceasefire buffer zone, in October 2023 and February 2025.

E INCIDENT ID

IDs	Date	Latitude	Longitude	Source
50119-87043	19-01-25	31.347331	34.302392	https://x.com/NemoAnno/status/1880920035499393268
50119-82628	19-01-25	31.2821375	34.2571246	https://x.com/S_Aljafarawi/status/1880952086311170277 , https://tiktokgenocide.com/uploads/israeli-troops-shoot-at-journalist-and-civilians-after-the-ceasefire-started , https://tiktokgenocide.com/uploads/israeli-troops-killed-a-young-man-while-shooting-civilians-beyond-the-agreed-buffer-zone
50119-93576	19-01-25	31.2823722	34.2569352	https://x.com/gazanotice/status/1880956523892949017 , https://tiktokgenocide.com/uploads/civilians-and-journalists-take-cover-as-israeli-troops-open-fire-at-al-awda-roundabout-rafah
50119-25978	19-01-25	31.280007	34.254641	https://x.com/EyeonPalestine/status/1880942783000928584 , https://x.com/AbuLocation/status/1881510835270648038 , https://tiktokgenocide.com/uploads/young-boy-killed-15-minutes-after-the-ceasefire-went-into-effect , https://t.me/hamza20300/327091
50119-25867	19-01-25	31.2798218	34.2547296	https://www.instagram.com/p/DFA3GvJtgm4/?hl=en , https://x.com/EyeonPalestine/status/1880944215594811424 , https://www.instagram.com/p/DFAVFXCsg2j/
50119-83536	19-01-25	31.2879402	34.2530731	https://x.com/qudsn/status/1881051463167754667 , https://tiktokgenocide.com/uploads/israeli-snipers-kill-a-young-man-in-rafah-after-the-ceasefire-started
50120-35137	20-01-25	31.282672	34.257599	https://x.com/hassaneslayeh/status/1881400247618044251 , https://tiktokgenocide.com/uploads/israeli-troops-kill-a-child-and-fire-at-man-tying-to-pull-his-body , https://x.com/ChrisOsieck/status/1883479882136777148
50120-23931	20-01-25	31.437325	34.408866	https://x.com/EyeonPalestine/status/1881285682007789720 , https://x.com/ChrisOsieck/status/1881355182661091792 , https://x.com/ajmubasher/status/1881320670032011635
50120-54579	20-01-25	31.279552	34.254277	https://x.com/EyeonPalestine/status/1881347457067757812 , https://x.com/ChrisOsieck/status/1881390469458051544
50121-45473	21-01-25	31.536188	34.444183	https://www.facebook.com/61567246263674/videos/1114654540357179 ,

				https://www.facebook.com/61566218092706/videos/1240342180391792
50124-53431	24-01-25	31.4887163	34.4267732	https://x.com/ireallyhateyou/status/1882791235829592431 , https://tiktokgenocide.com/uploads/despite-the-ceasefire-the-idf-is-happy-to-keep-demolishing-homes
50125-71215	25-01-25	31.457156	34.370281	https://x.com/translatingpal/status/1883182976181420483 , https://tiktokgenocide.com/uploads/crowds-see-over-as-idf-troops-shoot-at-civilians-lining-up-to-return-to-north-gaza , https://x.com/AnasAlSharif0/status/1883176663791620115 , https://x.com/AbuLocation/status/18834262951174803855 , https://www.aljazeera.com/program/newsfeed/2025/1/25/israeli-forces-fire-on-crowds-near-gazas-netzarim-corridor#flips-6367743072112
50126-70238	26-01-25	31.45828177	34.37063537	https://x.com/AbuLocation/status/1883460700657614902
50126-65618	26-01-25	31.44797	34.405067	https://x.com/NemoAnno/status/1883461272060248082 , https://www.instagram.com/p/DFQJQSEIsN0 , https://x.com/NemoAnno/status/1883462125861138883
50126-54858	26-01-25	31.282172	34.257007	https://t.me/mohnadQ/45030 , https://x.com/NemoAnno/status/1883658766346055990
50202-91683	02-02-25	31.467922	34.380314	https://x.com/hassaneslayeh/status/1886014649616695437 , https://tiktokgenocide.com/uploads/israeli-airstrike-on-a-car-on-main-return-road , https://x.com/hassaneslayeh/status/1886029018798932221 , https://tiktokgenocide.com/uploads/wreckage-of-car-bombed-by-israeli-drones-on-main-return-road , https://x.com/ChrisOsieck/status/1886037387257446894
50203-21330	03-02-25	31.535968	34.54409	https://x.com/ajmubasher/status/1886455573610156522 , https://x.com/NemoAnno/status/1886517593793523802
50218-94053	18-02-25	31.283661	34.257558	https://x.com/PalestineRCS/status/1891930044630552692
50219-85836	19-02-25	31.27742	34.254636	https://x.com/NemoAnno/status/1893320951778947428
50223-85207	23-02-25	31.499692	34.488137	https://x.com/NemoAnno/status/1893968335273967698 , https://x.com/ammonnews/status/1893721702070202536
50227-27406	27-02-25	31.287286	34.258306	https://x.com/shameensuleman/status/1895073488429556214 ,

				https://x.com/ChrisOsieck/status/1895785051457274345
50302-11411	02-03-25	31.537044	34.543623	https://x.com/NemoAnno/status/1896115469117243397
50303-33428	03-03-25	31.393487	34.298964	https://x.com/NemoAnno/status/1896667465880654183
50304-46757	04-03-25	31.538985	34.543544	https://x.com/NemoAnno/status/1897404673814114569
50306-42523	06-03-25	31.555654	34.51957	https://x.com/NemoAnno/status/1897767580393185778
50307-86798	07-03-25	31.483318	34.467181	https://x.com/NemoAnno/status/1898755378076164361
50312-45462	12-03-25	31.54046	34.53958	https://www.instagram.com/p/DHFCGzJT26/ , https://x.com/AbuLocation/status/1899745389336797412
50315-48245	15-03-25	31.555103	34.491532	https://x.com/NemoAnno/status/1900933999666630683
50315-74028	15-03-25	31.30603	34.24553	https://x.com/qudsn/status/1900884057677824220 , https://x.com/OnlinePalEng/status/1900888159338025268
50317-11051	17-03-25	31.269097	34.262522	https://x.com/NemoAnno/status/1901617232502792331 , https://x.com/AbuLocation/status/1901635149902815531
50318-96413	18-03-25	31.35192	34.2892	https://x.com/QudsNen/status/1901962889683992971
50318-15243	18-03-25	31.44983	34.39369	https://x.com/AJArabic/status/1901963505399738774 , https://t.me/Nuseirat1/96142
50318-21318	18-03-25	31.54935	34.48099	https://www.instagram.com/p/DHVeRo0IGV3/ , https://x.com/NemoAnno/status/1902830638199132506 , https://www.instagram.com/p/DHVtixgoYld/
50318-42560	18-03-25	31.44547	34.37911	https://t.me/Nuseirat1/96233 , https://x.com/AbuLocation/status/1902133384408879278
50318-70883	18-03-25	31.518766	34.463922	https://x.com/ShehabAgency/status/1901882733795627479 , https://x.com/ferozwala/status/1901891308911993114 , https://www.instagram.com/p/DHVo-gPlcMt/ , https://www.instagram.com/p/DHWLdPMgb1v/
50318-73651	18-03-25	31.362422	34.299583	https://x.com/hassaneslayeh/status/1902229810891432091 , https://x.com/AbuLocation/status/1902246925694316706
50318-46482	18-03-25	31.349183	34.281618	https://x.com/NemoAnno/status/1902142856875184597/photo/2 , https://t.me/hamza20300/332420
50318-24462	18-03-25	31.269219	34.26508	https://www.instagram.com/p/DHVFhivoORq/?hl=en-gb , https://x.com/ferozwala/status/1901861786531643784 ,

				https://x.com/AbuLocation/status/1901912533918949468
50318-90645	18-03-25	31.335202	34.344373	https://t.me/AlarabyTelevision/199129 , https://x.com/NemoAnno/status/1902113279540859369 , https://t.me/hamza20300/332544
50318-28477	18-03-25	31.440137	34.395271	https://x.com/qudsn/status/1901996301836833221 , https://x.com/AbuLocation/status/1902090310962012225
50318-06170	18-03-25	31.509728	34.449186	https://t.me/hamza20300/332922 , https://x.com/AbuLocation/status/1902508793159938220
50318-26562	18-03-25	31.344477	34.273516	https://t.me/hamza20300/332425
50318-36153	18-03-25	31.454894	34.39247	https://t.me/hamza20300/332449